

BRIDLEWOOD TRACE

DOGWOOD TRAIL

RAIL ROAD

NORTH
NOT TO SCALE

BEECHGROVE AVE

S. HUNTERSVILLE RD.

STATE ROAD 229

CENTRAL AVE.








STATE ROAD 229

S. MULBERRY ST.

ORIGINAL
BRUM HOUSE

STATE ROAD 229

BRUM WOODS TRAILS

-  # 1 - Lena's Interpretive Nature Trail
.56 mile loop (EASY)
-  # 2 - Holly Trail
.79 mile (MODERATE)
-  # 3 - Cedar Trail
.50 mile (MODERATE)
-  # 4 - Beech Trail
1.89 mile (DIFFICULT)
-  Trail Short Cuts
A - .05 mile, B - .13 mile
C - .07 mile, D - .15 mile
E - .06 mile
-  - Trail Bridge
-  P - Parking

